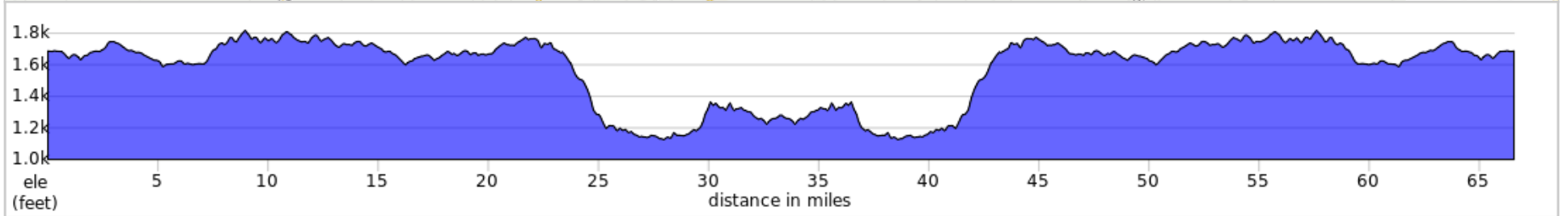
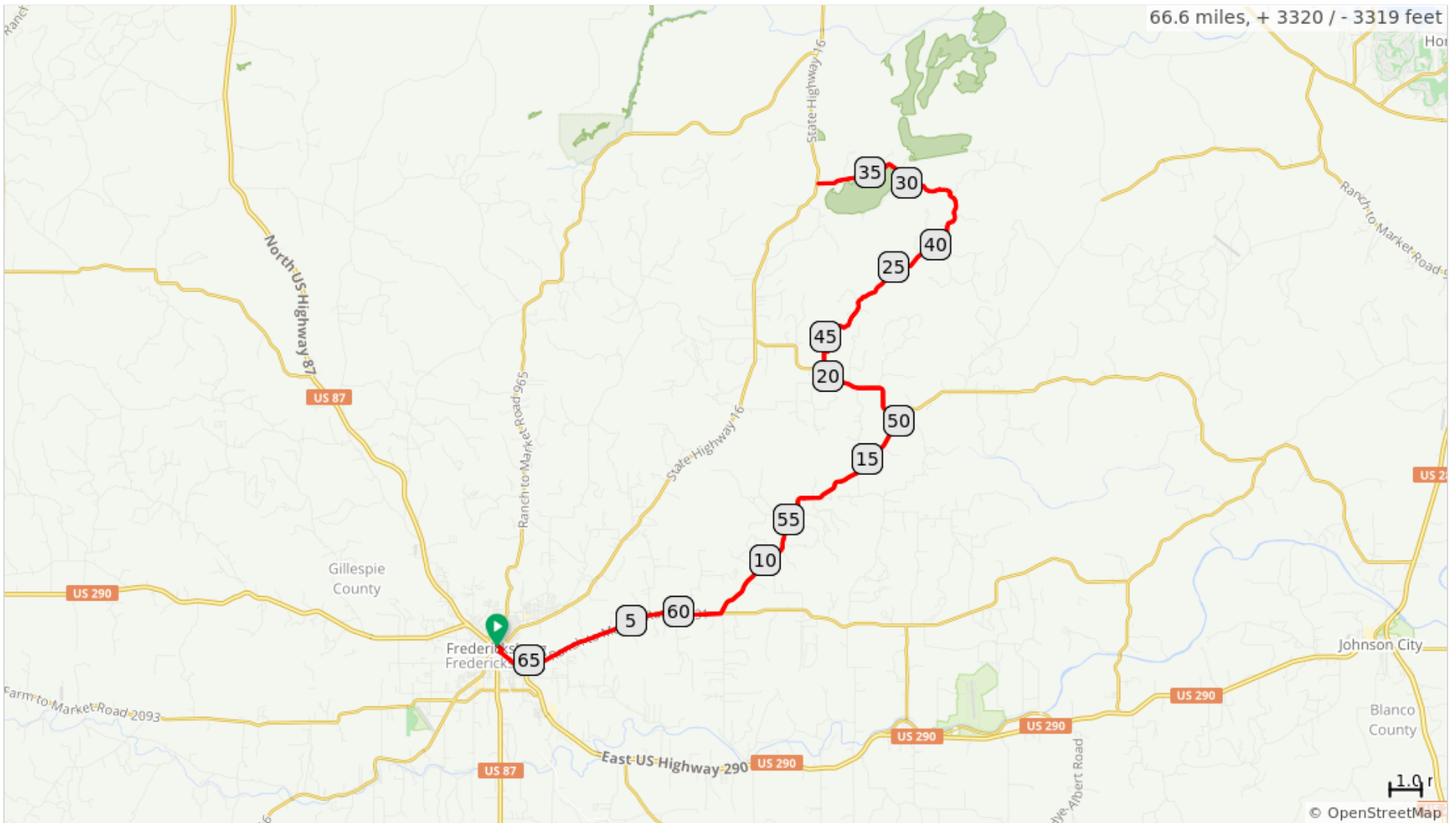


Willow City

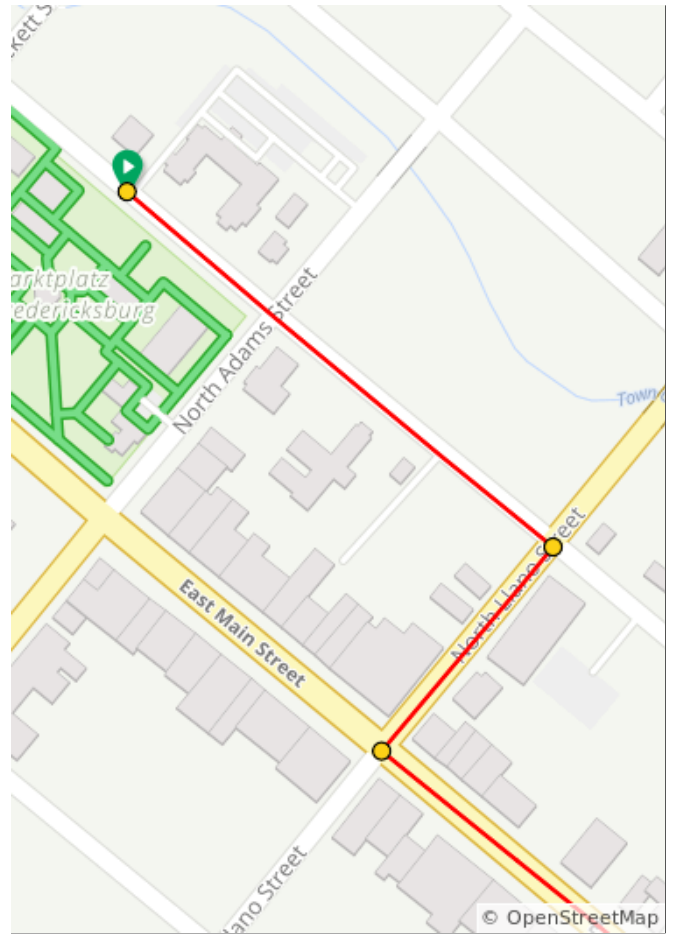


66.6 miles, + 3320 / - 3319 feet



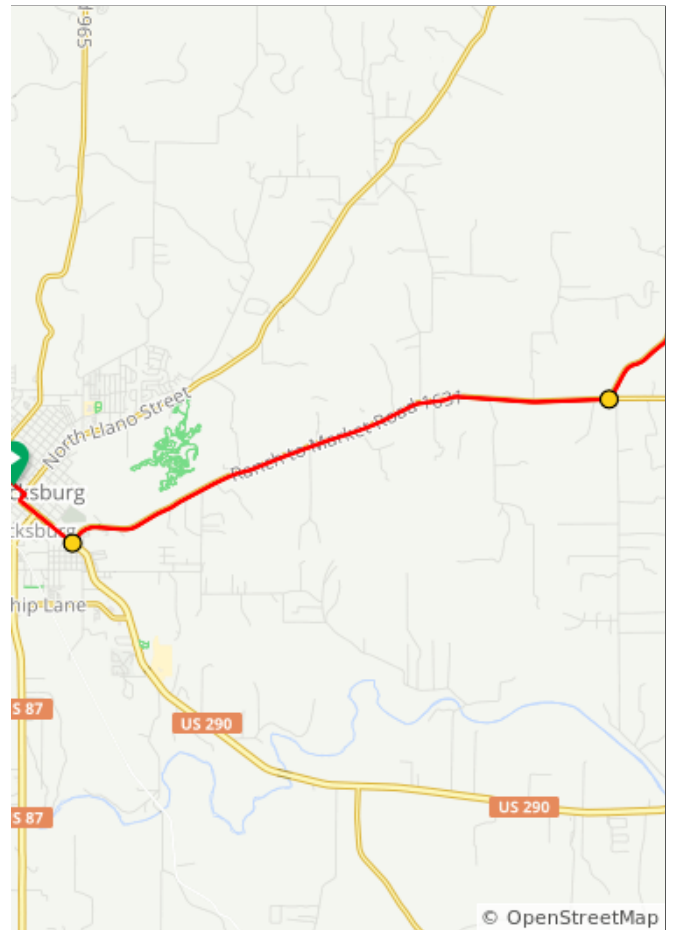
Willow City

Num	Dist	Prev	Type	Note	Next
1.	0.0	0.0	📍	Start of route	0.2
2.	0.2	0.2	➔	R onto N Llano St/N State Hwy 16	0.1
3.	0.3	0.1	➔	L onto E Main St	0.8



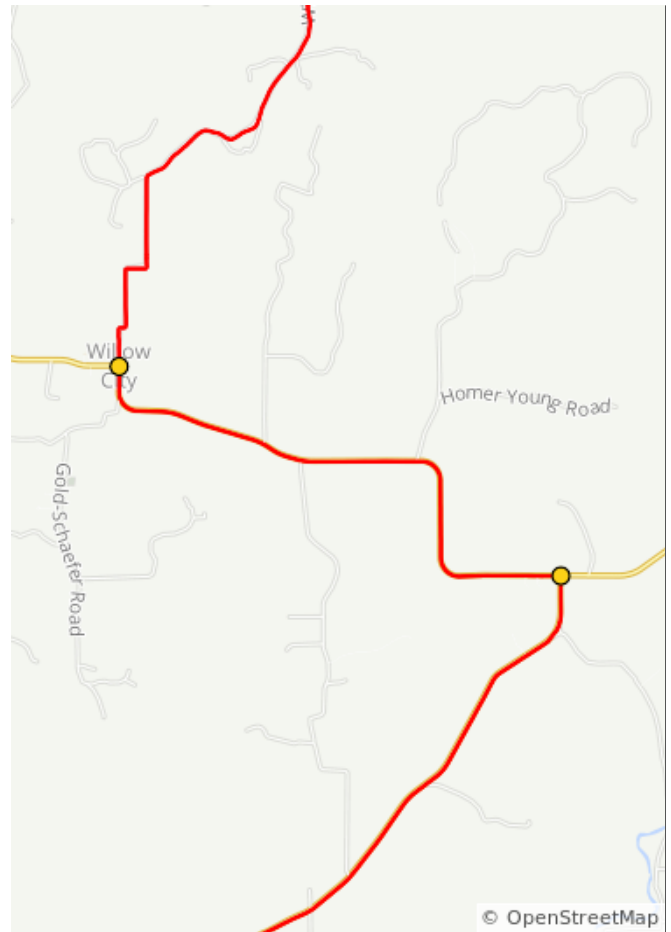
0.3 miles. +4/-2 feet

Num	Dist	Prev	Type	Note	Next
4.	1.1	0.8	➔	L onto N Olive St	6.7
5.	7.8	6.7	➔	Slight L to stay on Ranch Rd 1631	9.3



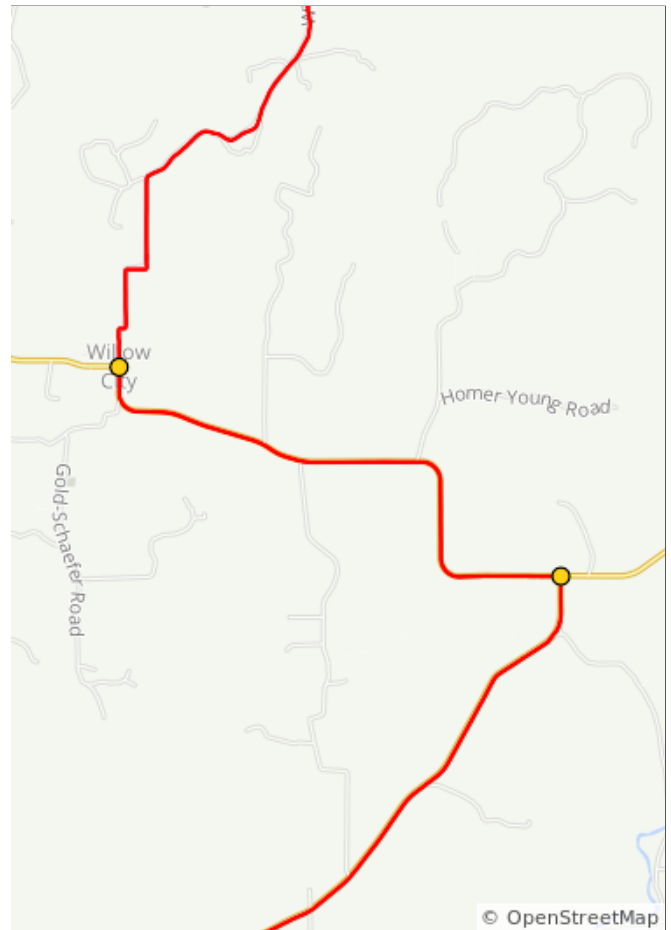
7.5 miles. +272/-208 feet

Num	Dist	Prev	Type	Note	Next
6.	17.0	9.3	←	L onto Ranch Rd 1323	3.4
7.	20.5	3.4	↑	Continue onto Willow City Loop	25.6



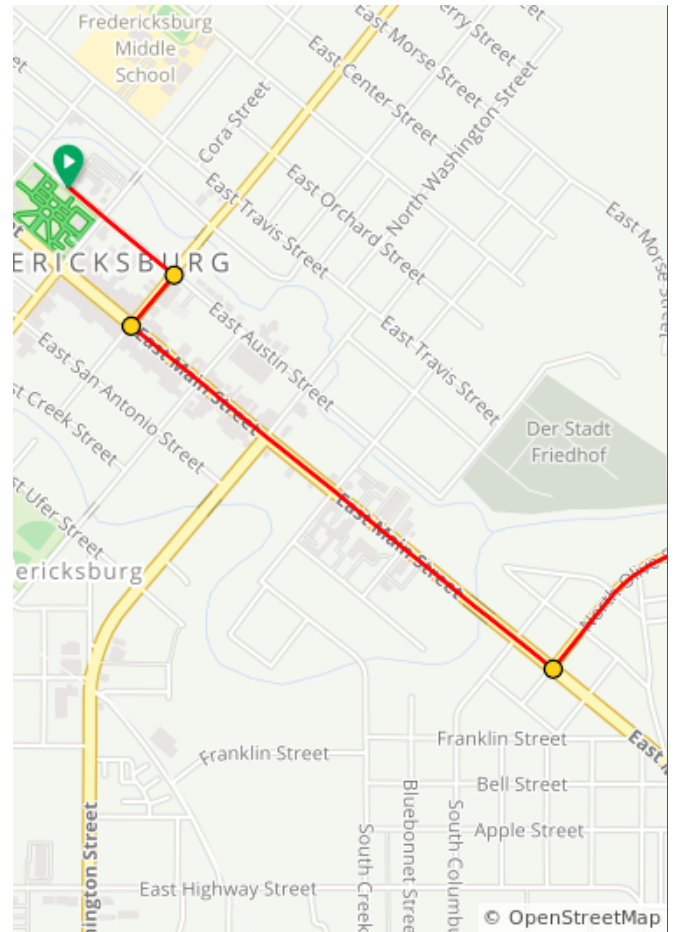
12.7 miles. +152/-97 feet

Num	Dist	Prev	Type	Note	Next
8.	46.1	25.6	↑	Continue straight onto Ranch Rd 1323	3.4
9.	49.5	3.4	→	R onto Ranch Rd 1631	16.0



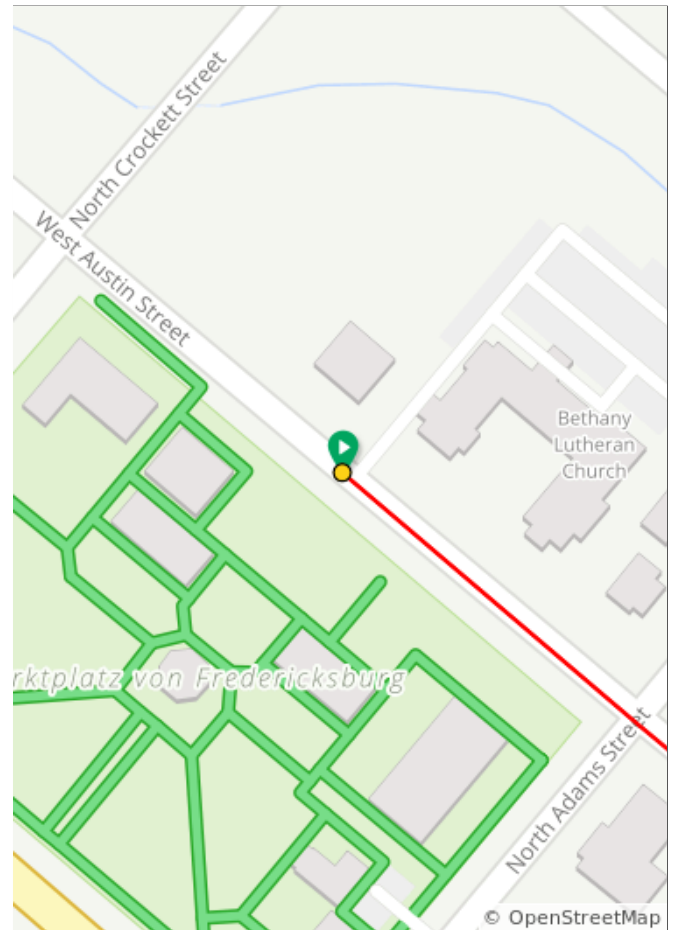
29.0 miles. +97/-152 feet

Num	Dist	Prev	Type	Note	Next
10.	65.5	16.0	→	R onto US-290 W/E Main St	0.8
11.	66.3	0.8	→	R onto N Llano St/N State Hwy 16	0.1
12.	66.4	0.1	←	L onto E Austin St	0.2



16.8 miles. +46/-19 feet

Num	Dist	Prev	Type	Note	Next
13.	66.6	0.2	📍	End of route	0.0



0.2 miles. +0/-0 feet