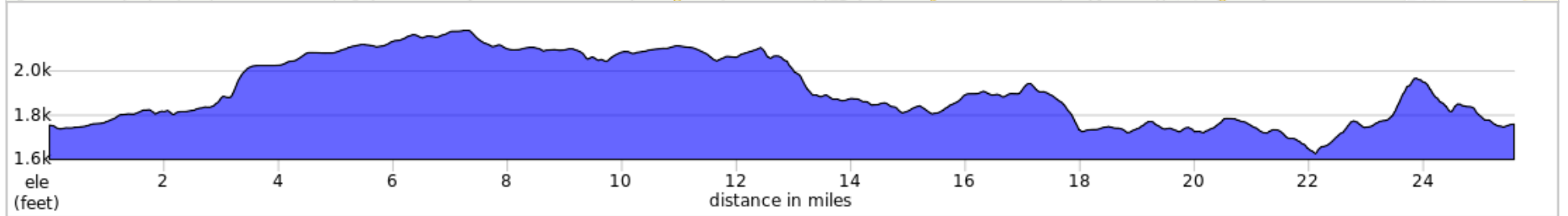
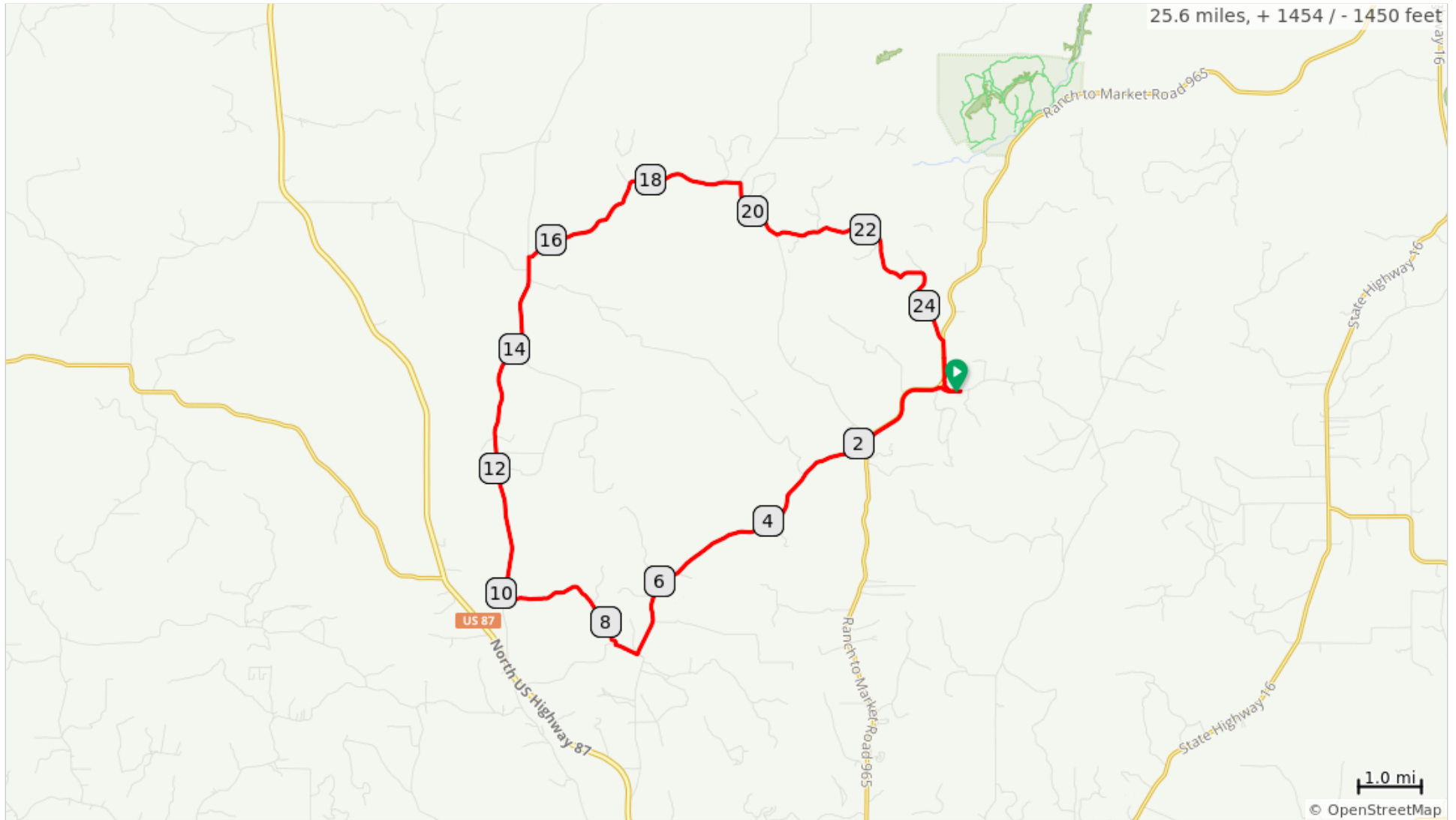


Welgehausen

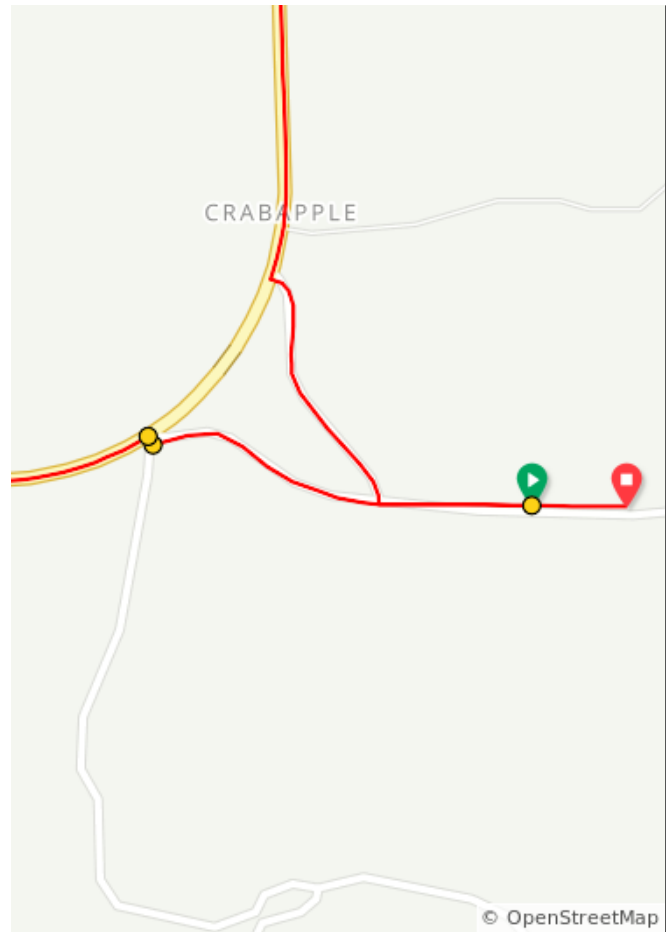


25.6 miles, + 1454 / - 1450 feet



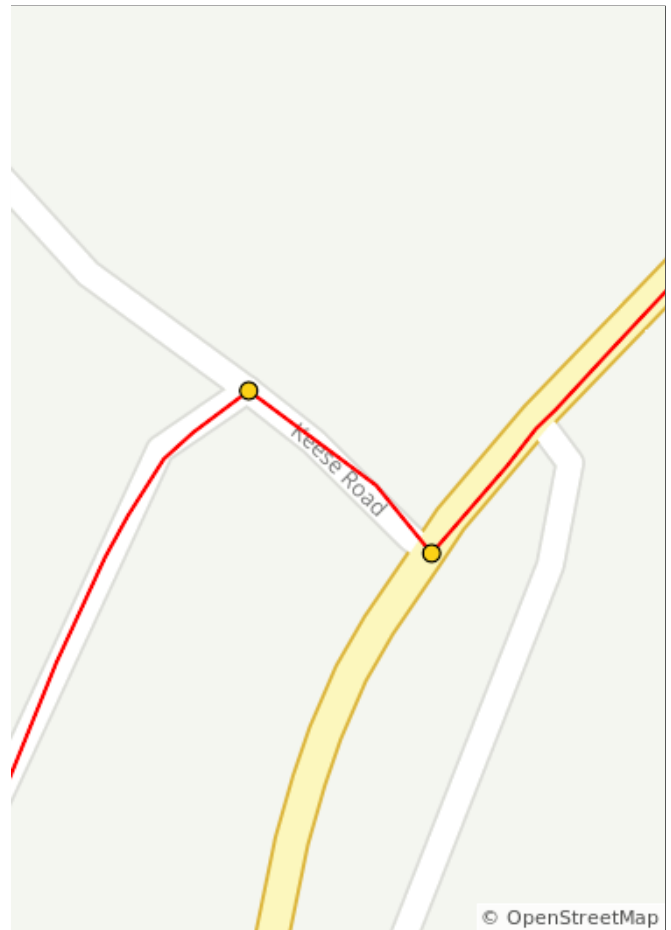
Welgehausen

Num	Dist	Prev	Type	Note	Next
1.	0.0	0.0	📍	Start of route	0.3
2.	0.3	0.3	➔	R to stay on Lower Crabapple Rd	0.0
3.	0.3	0.0	➔	L onto Ranch Rd 965	1.5



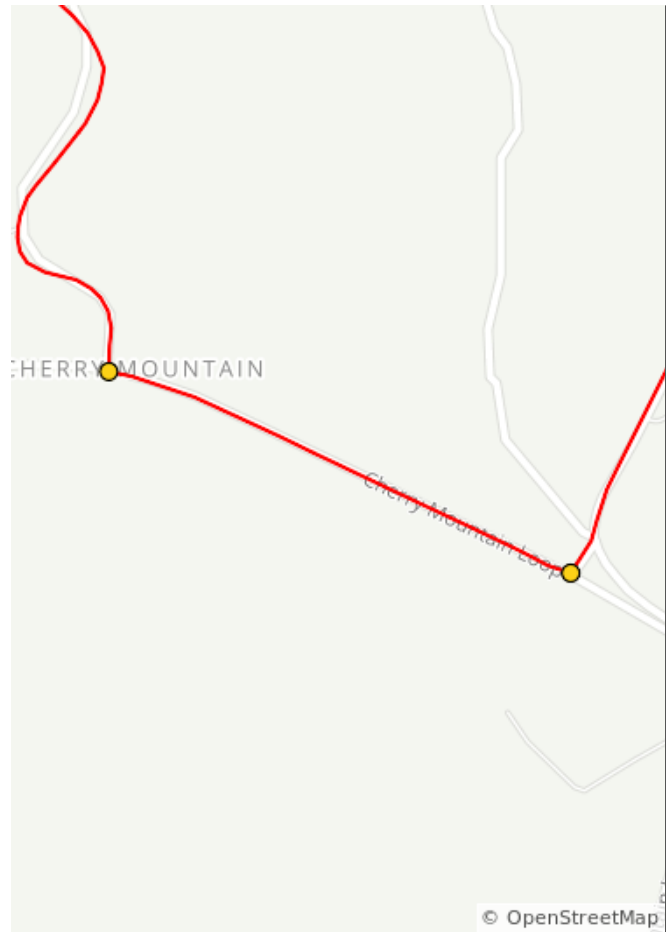
0.3 miles. +3/-15 feet

Num	Dist	Prev	Type	Note	Next
4.	1.8	1.5	➔	R onto Keese Rd	0.0
5.	1.8	0.0	➔	L onto Gypsum Mine Rd	5.4



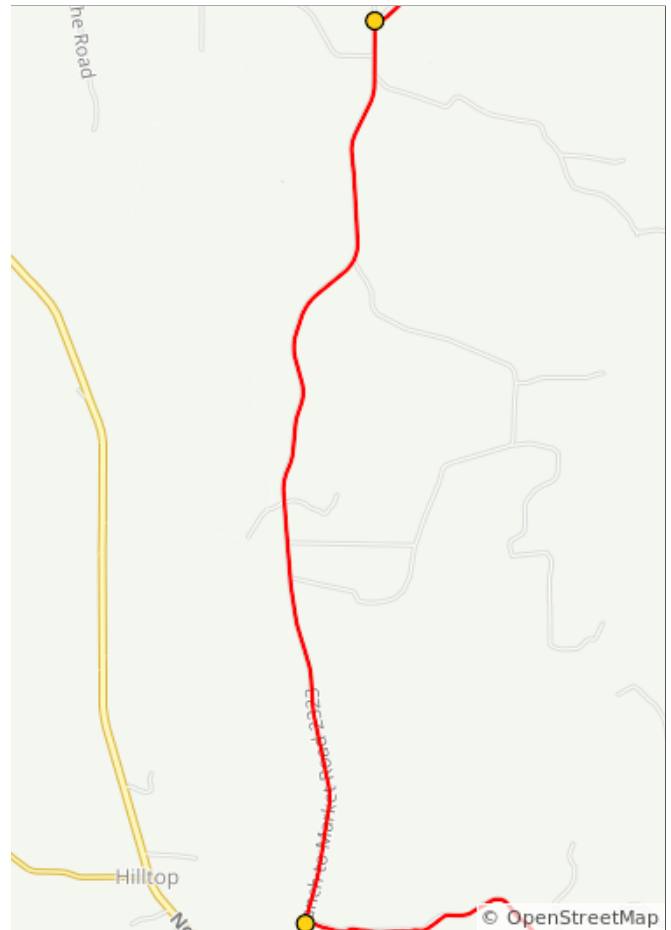
1.5 miles. +0/-0 feet

Num	Dist	Prev	Type	Note	Next
6.	7.2	5.4	→	R onto Cherry Mountain Loop	0.4
7.	7.6	0.4	→	R onto Wendel-Ahrens Rd	2.4



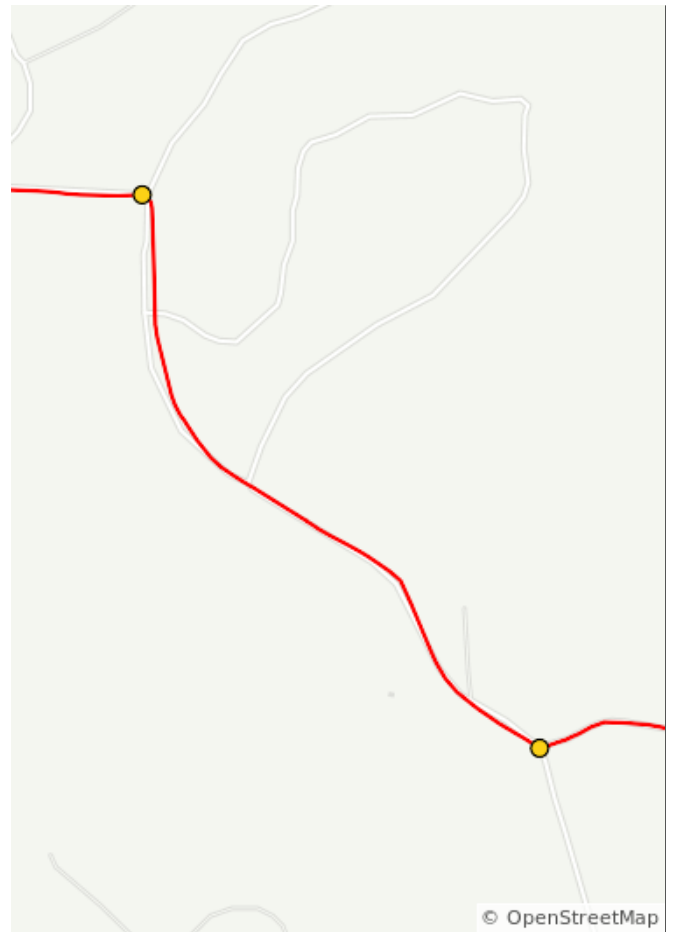
5.8 miles. +0/-49 feet

Num	Dist	Prev	Type	Note	Next
8.	10.0	2.4	→	R onto Ranch Rd 2323	5.5
9.	15.5	5.5	→	R onto Keese-Sagebiel Rd	3.9




7.9 miles. +133/-412 feet

Num	Dist	Prev	Type	Note	Next
10.	19.4	3.9	→	R onto Keese Rd	1.1
11.	20.5	1.1	←	L onto Welgehausen Rd	4.1



5.0 miles. +65/-39 feet

Num	Dist	Prev	Type	Note	Next
12.	24.6	4.1	→	R onto Ranch Rd 965	0.6
13.	25.2	0.6	←	L	0.2



4.7 miles. +0/-81 feet

Num	Dist	Prev	Type	Note	Next
14.	25.4	0.2	←	L onto Lower Crabapple Rd	0.2
15.	25.6	0.2	📍	End of route	0.0

0.4 miles. +11/-0 feet

