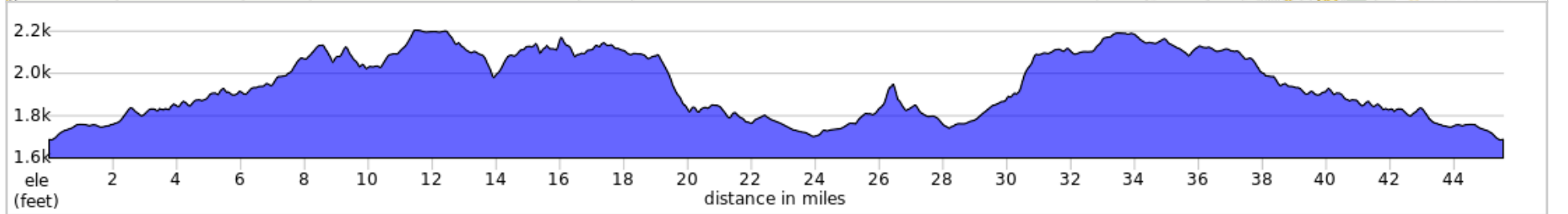
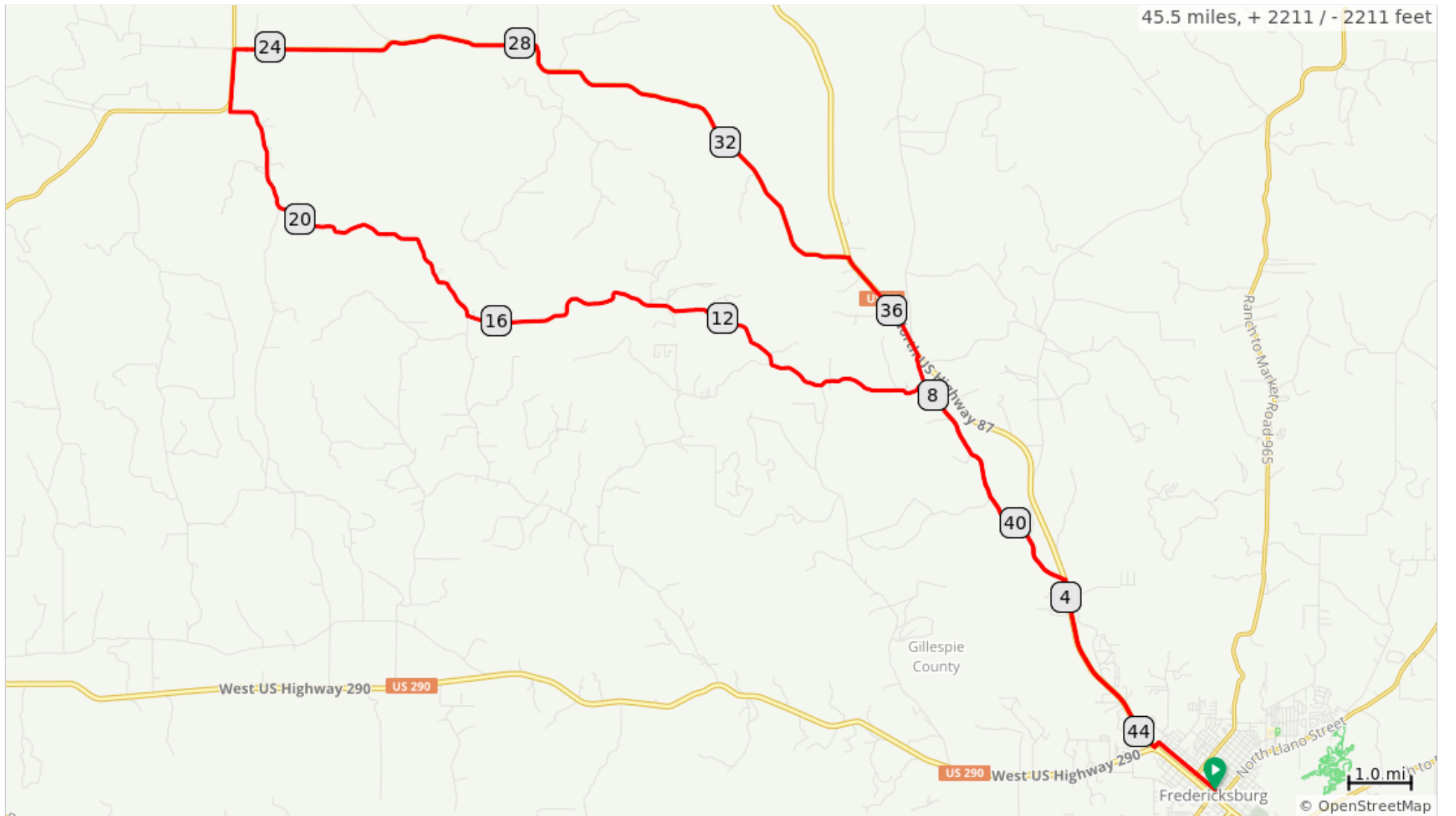


# Doss

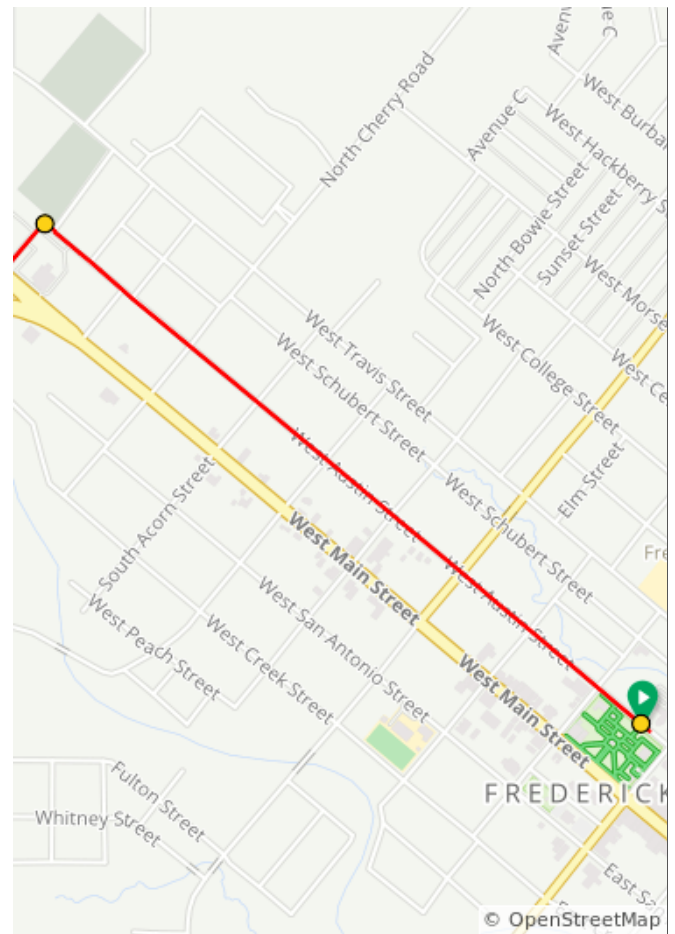


45.5 miles, + 2211 / - 2211 feet



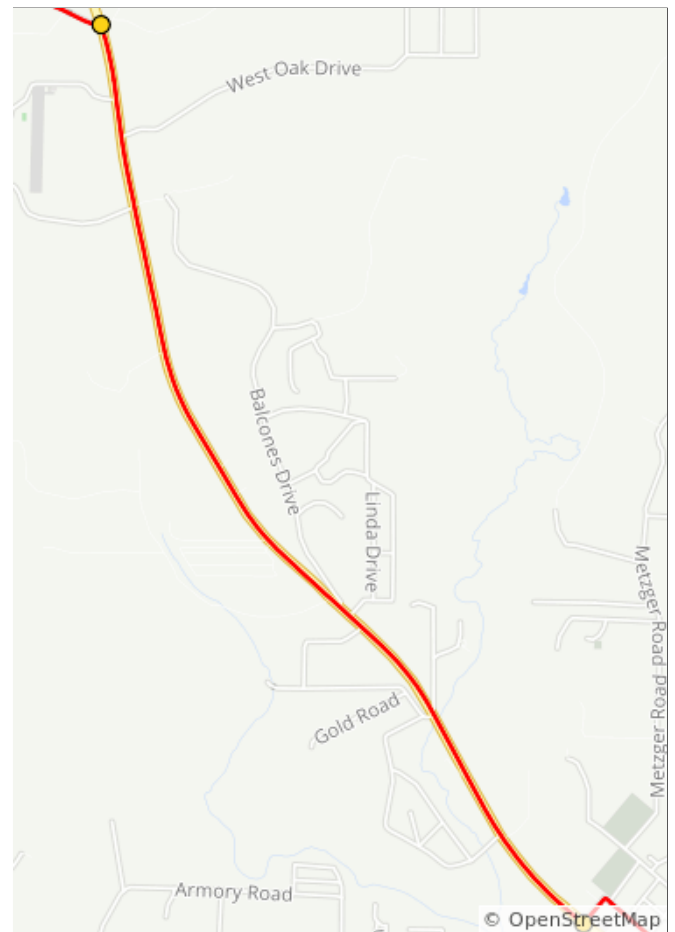
Doss

Num	Dist	Prev	Type	Note	Next
1.	0.0	0.0	📍	Start of route	1.1
2.	1.1	1.1	←	W Austin St turns L and becomes Theodore Specht Dr	0.1



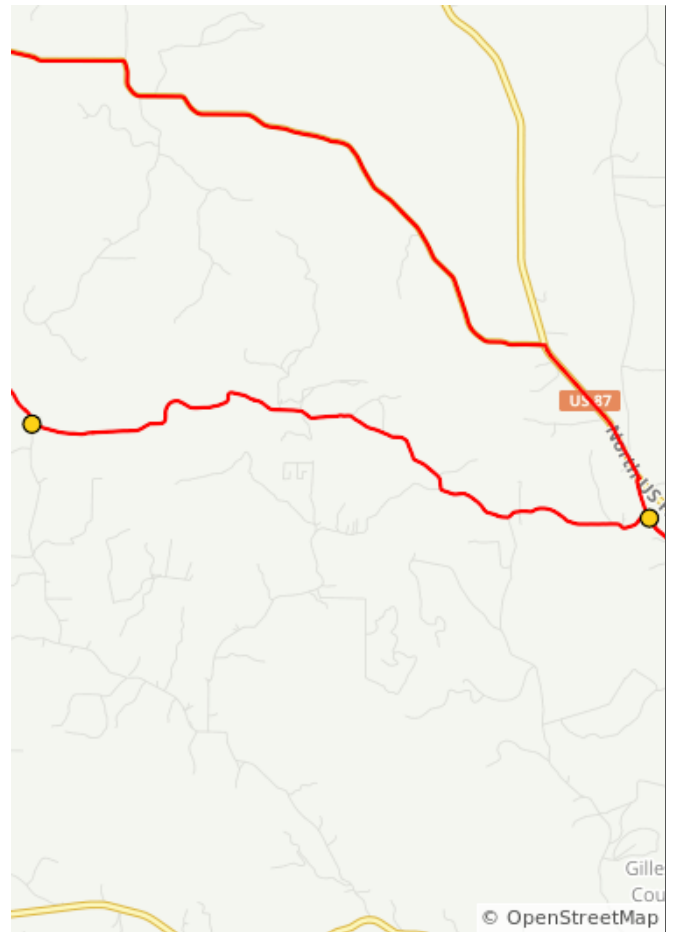
1.1 miles. +72/-1 feet

Num	Dist	Prev	Type	Note	Next
3.	1.2	0.1	→	R onto US-87 N	3.1
4.	4.3	3.1	←	L onto Old Mason Rd	3.9



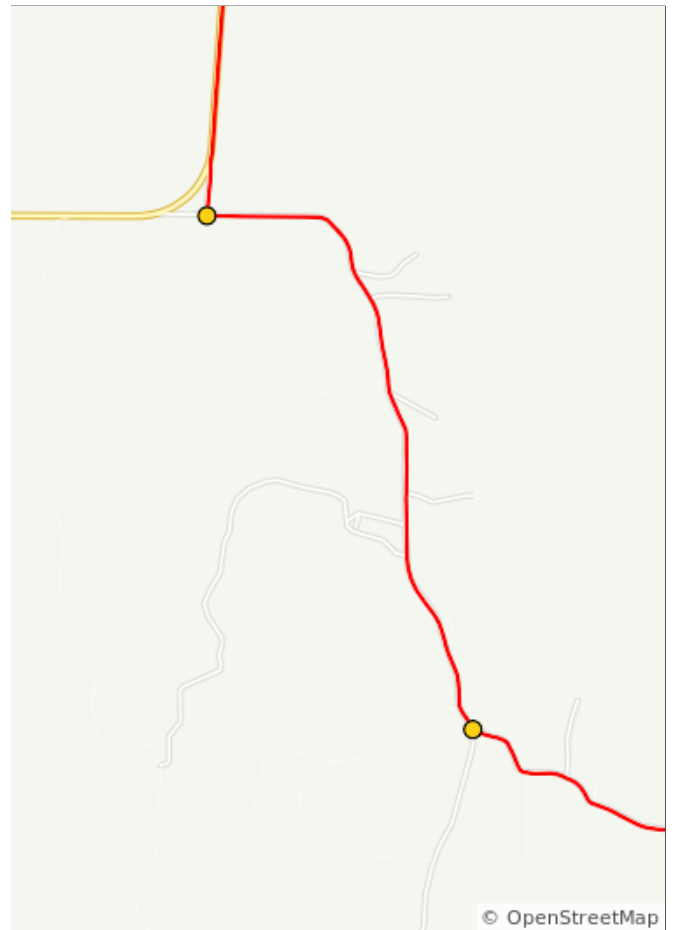
3.2 miles. +178/-70 feet

Num	Dist	Prev	Type	Note	Next
5.	8.2	3.9	←	L onto Pecan Creek Rd	8.3
6.	16.5	8.3	→	R onto Crenwe lge Rd	3.9



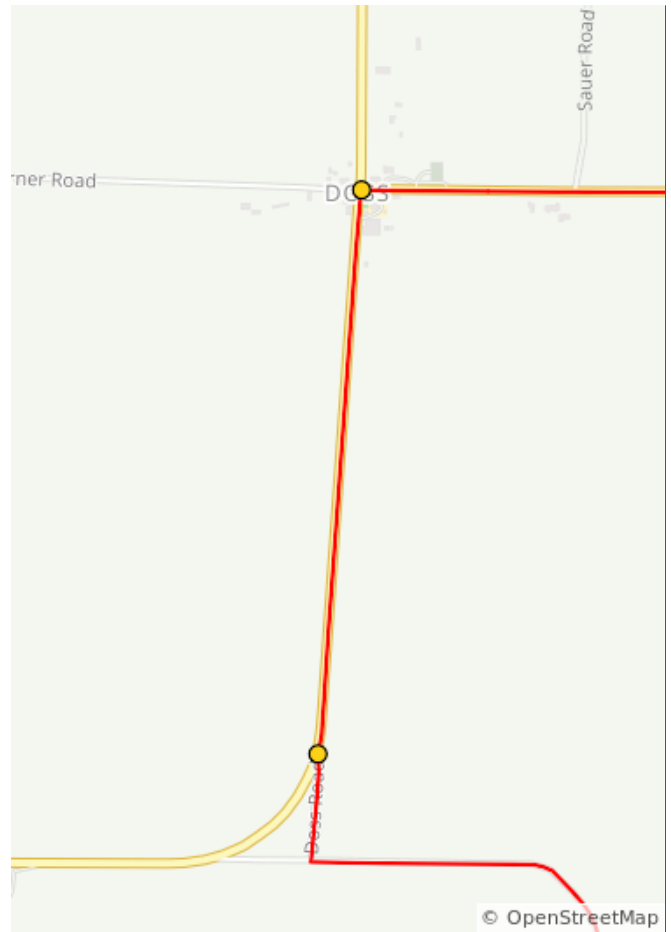
12.2 miles. +524/-543 feet

Num	Dist	Prev	Type	Note	Next
7.	20.5	3.9	→	Slight R onto Doss-Spring Creek Rd	1.9
8.	22.4	1.9	→	R onto Doss Rd	0.2



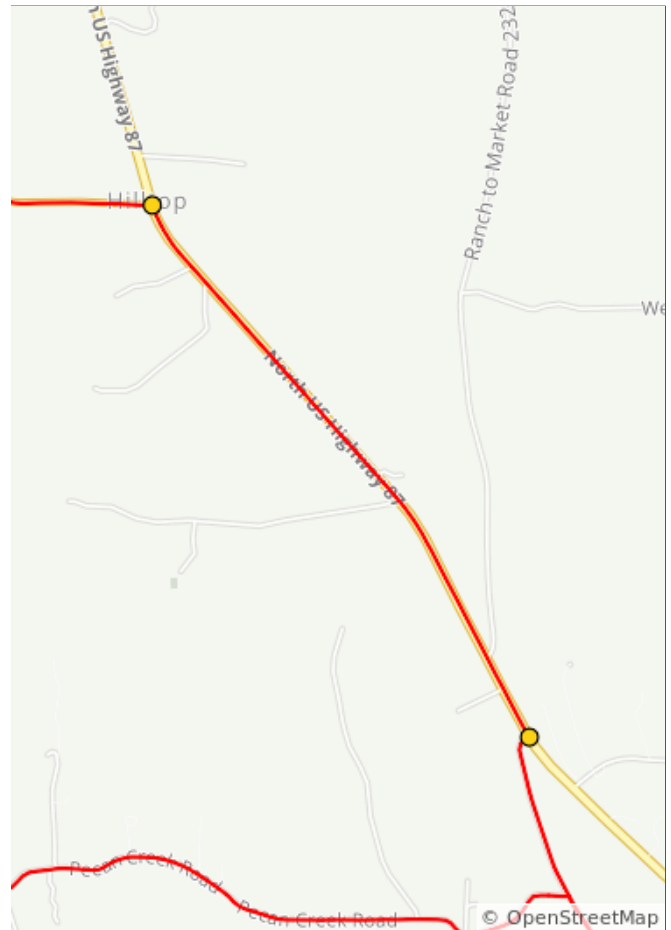
5.9 miles. +57/-102 feet

Num	Dist	Prev	Type	Note	Next
9.	22.6	0.2	↑	Continue onto N Ranch Rd 783	0.8
10.	23.4	0.8	→	R onto Ranch Rd 648	11.5



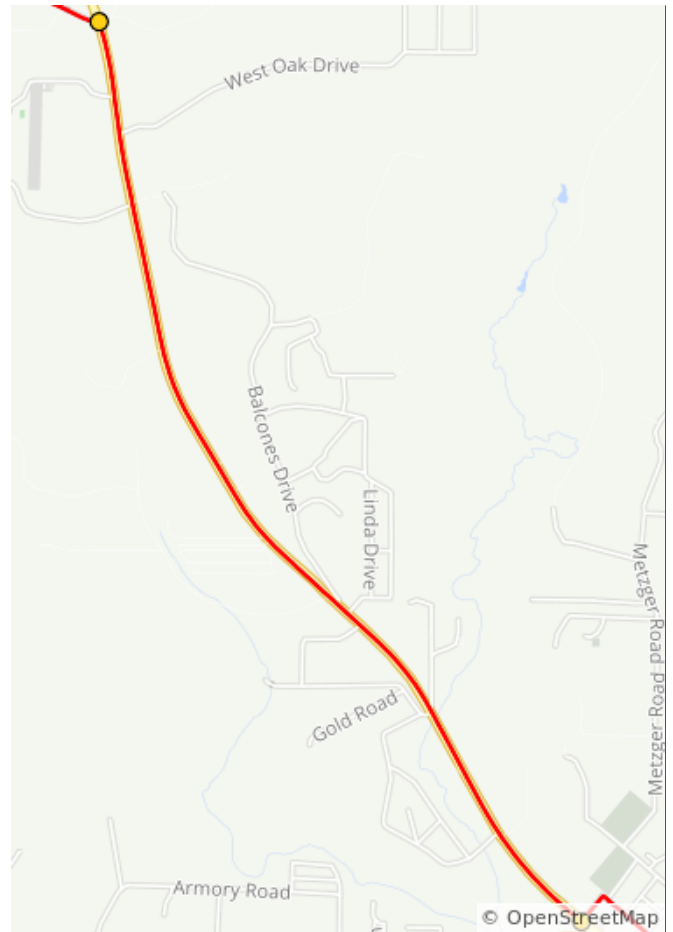
1.0 miles. +0/-50 feet

Num	Dist	Prev	Type	Note	Next
11.	34.9	11.5	→	R onto US-87 S	1.9
12.	36.8	1.9	→	R onto Old Mason Rd	4.4



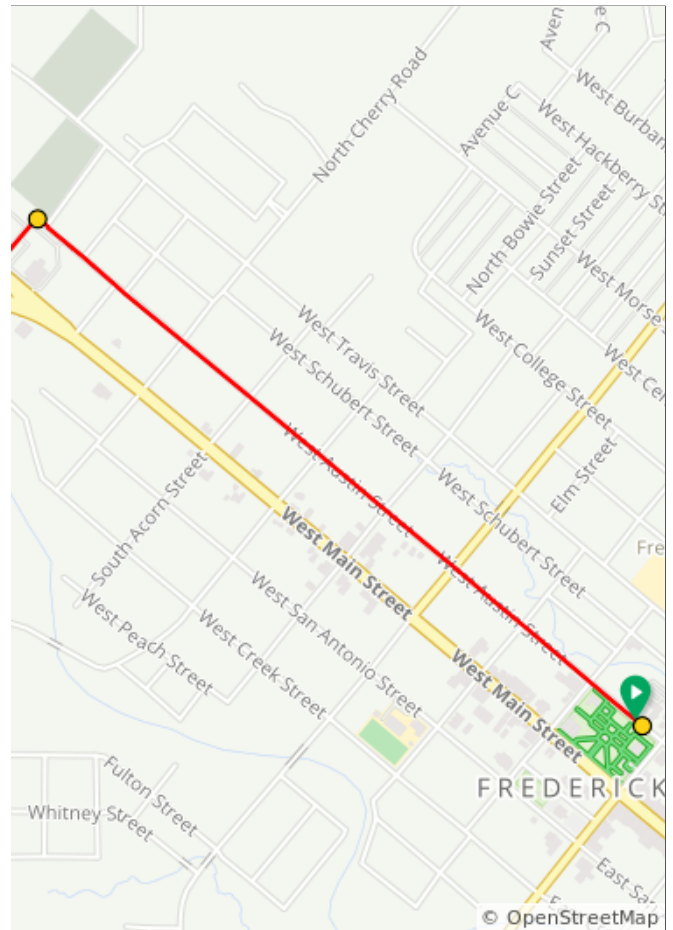
13.4 miles. +52/-103 feet

Num	Dist	Prev	Type	Note	Next
13.	41.2	4.4	→	R onto US-87 S	3.1
14.	44.3	3.1	←	L onto Theodore Specht Dr	0.1



7.5 miles. +72/-178 feet

Num	Dist	Prev	Type	Note	Next
15.	44.4	0.1	→	Theodore Specht Dr turns R and becomes W Austin St	1.2
16.	45.5	1.2	📍	End of route	0.0



1.3 miles. +2/-72 feet