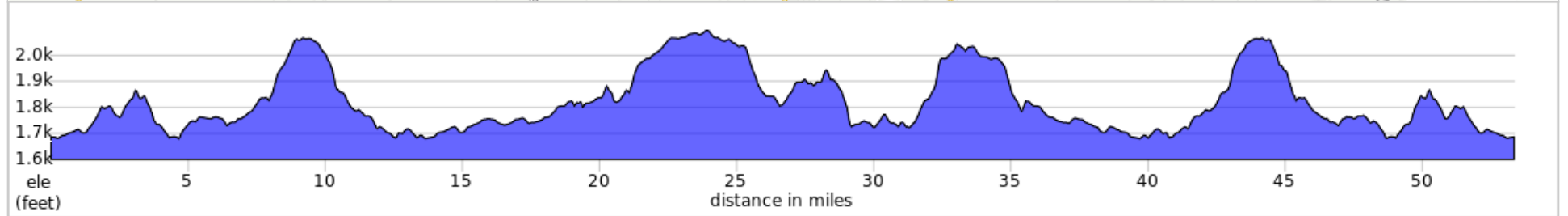
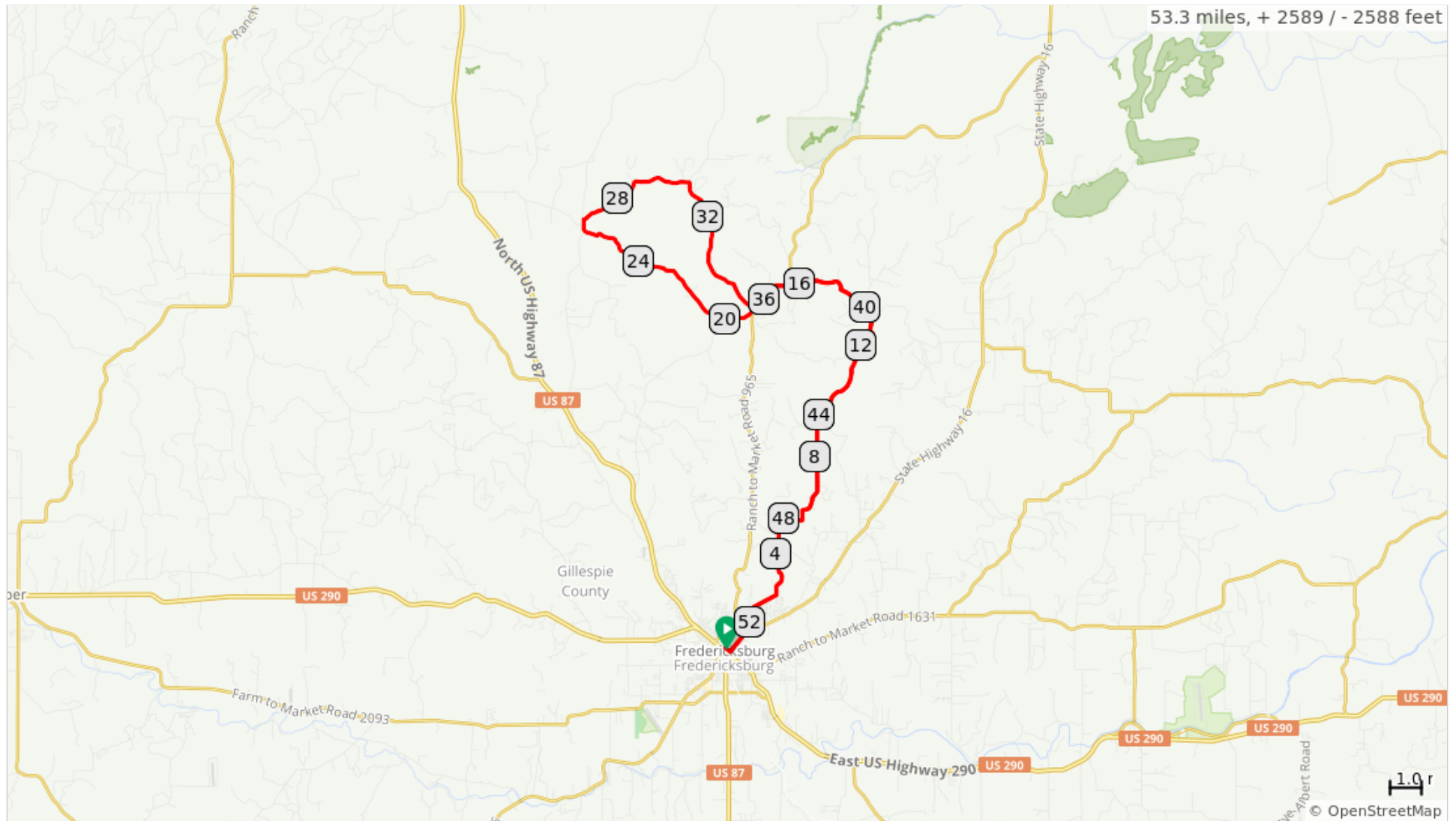


# Crabapple

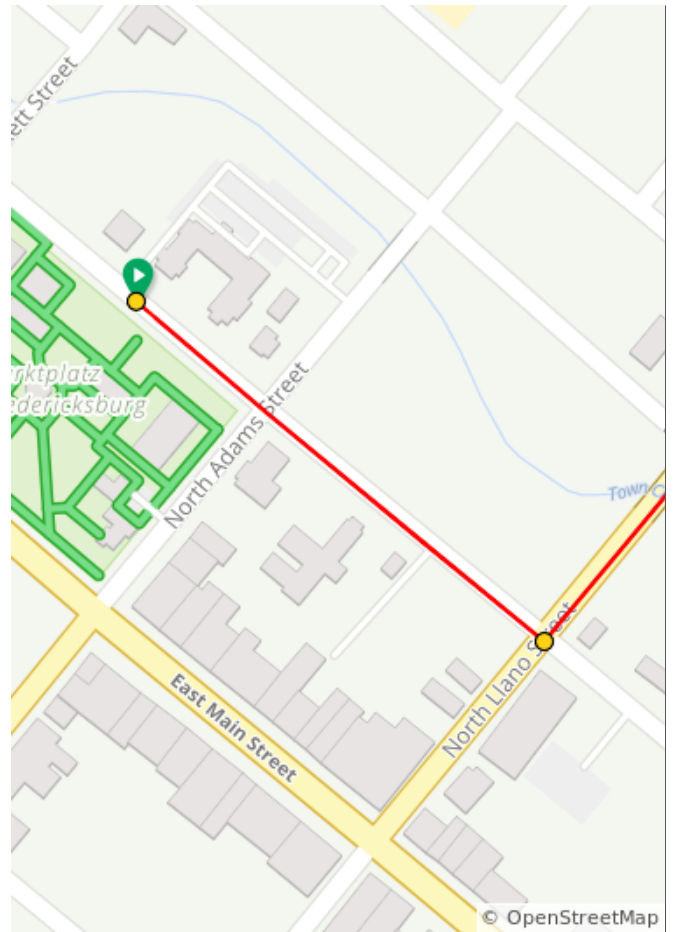


53.3 miles, + 2589 / - 2588 feet



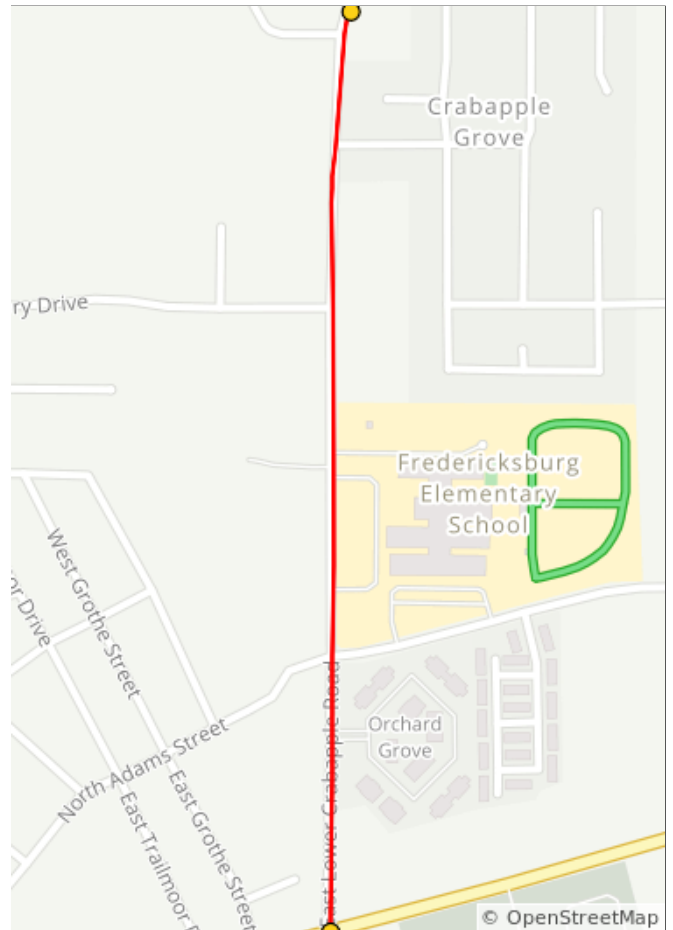
# Crabapple

Num	Dist	Prev	Type	Note	Next
1.	0.0	0.0	📍	Start of route	0.2
2.	0.2	0.2	←	L onto N Llano St/N State Hwy 16	1.0



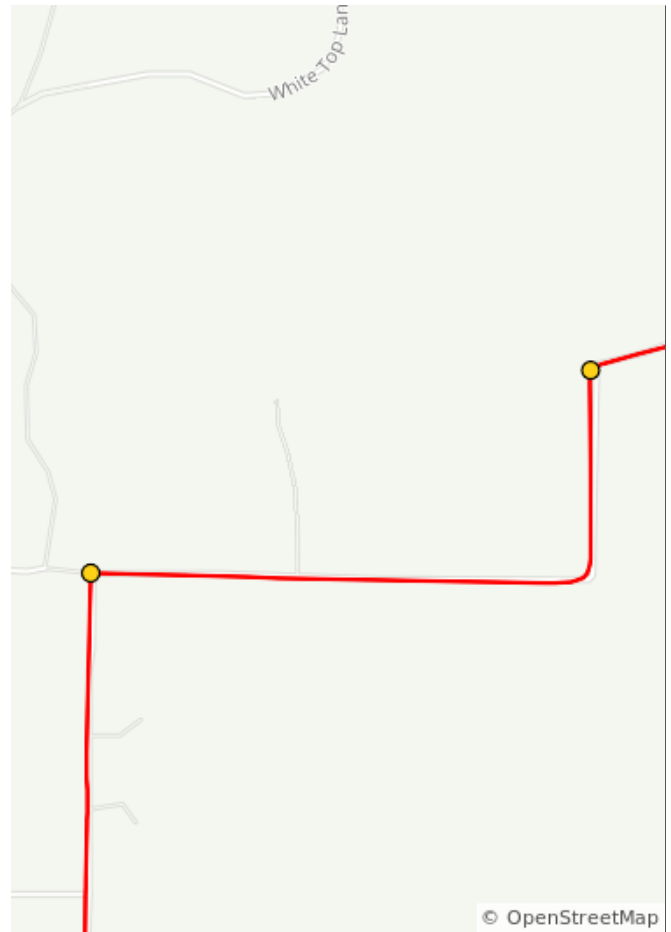
0.2 miles. +0/-0 feet

Num	Dist	Prev	Type	Note	Next
3.	1.2	1.0	←	L onto Lower Crabapple Rd	0.7
4.	1.9	0.7	→	Keep R to continue on W Lower Crabapple Rd	3.3



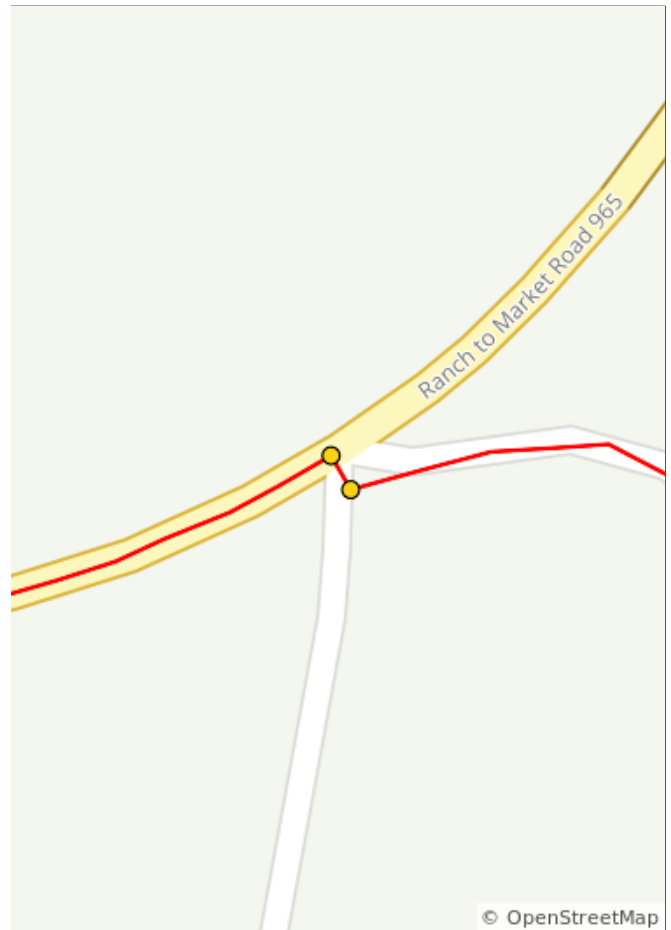
1.7 miles. +95/-0 feet

Num	Dist	Prev	Type	Note	Next
5.	5.1	3.3	→	R to stay on Lower Crabapple Rd	1.0
6.	6.2	1.0	→	R to stay on Lower Crabapple Rd	11.4



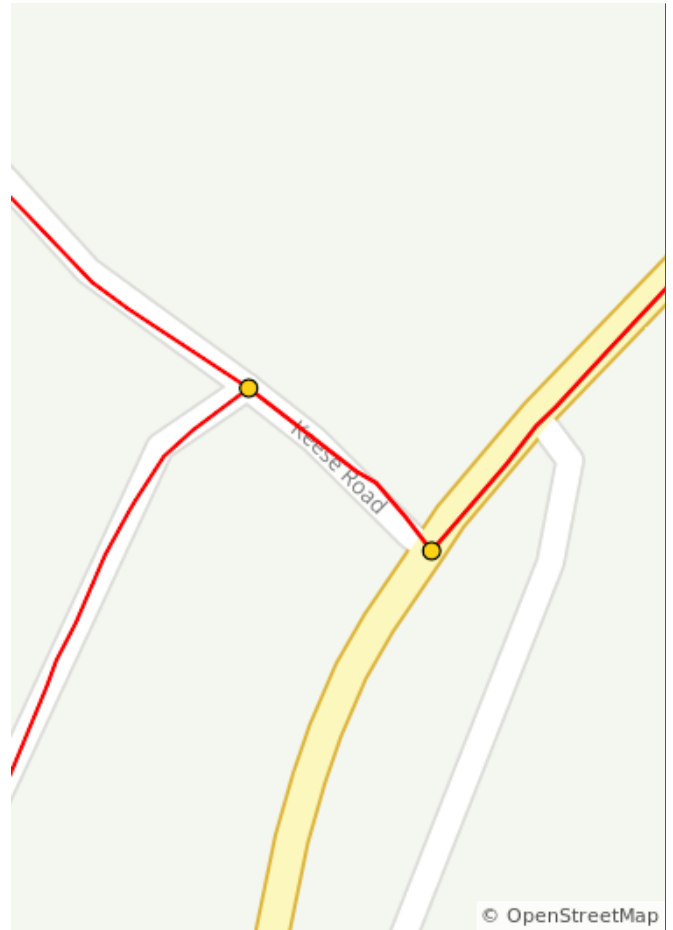
4.3 miles. +21/-11 feet

Num	Dist	Prev	Type	Note	Next
7.	17.5	11.4	→	R to stay on Lower Crabapple Rd	0.0
8.	17.5	0.0	←	L onto Ranch Rd 965	1.5



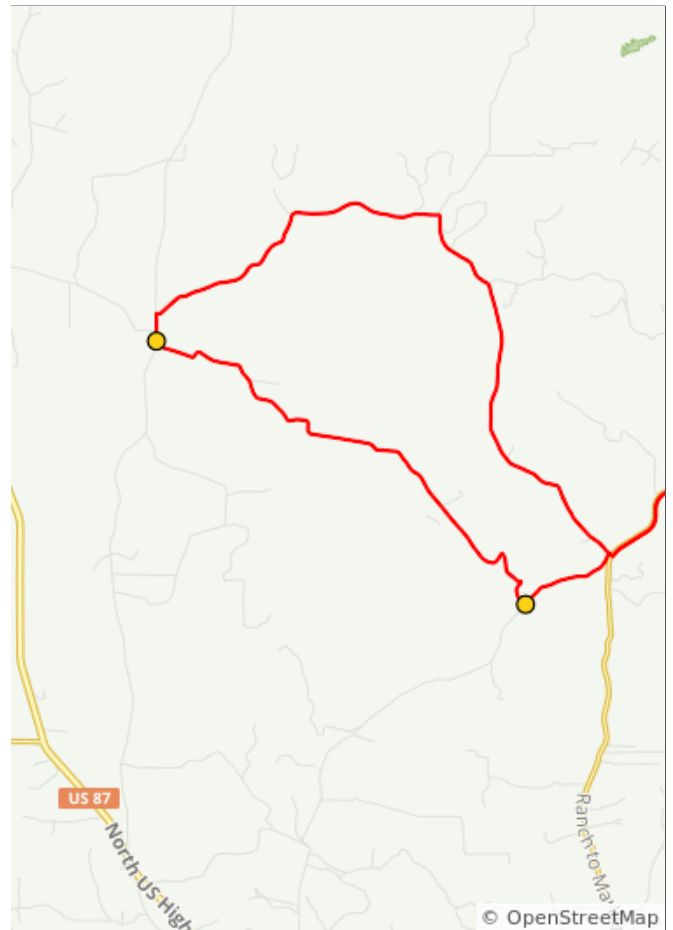
11.4 miles. +0/-0 feet

Num	Dist	Prev	Type	Note	Next
9.	19.0	1.5	→	R onto Keese Rd	0.0
10.	19.1	0.0	←	L onto Gypsum Mine Rd	1.2



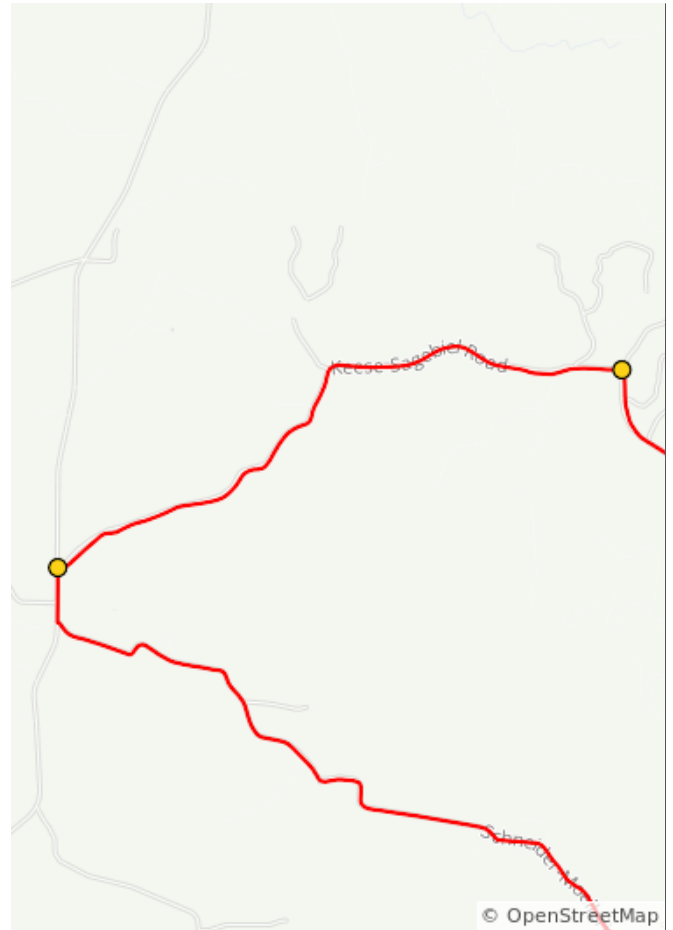
1.5 miles. +0/-3 feet

Num	Dist	Prev	Type	Note	Next
11.	20.3	1.2	→	R onto Schneider-Moellering Rd	6.1
12.	26.4	6.1	→	R onto Ranch Rd 2323	0.3



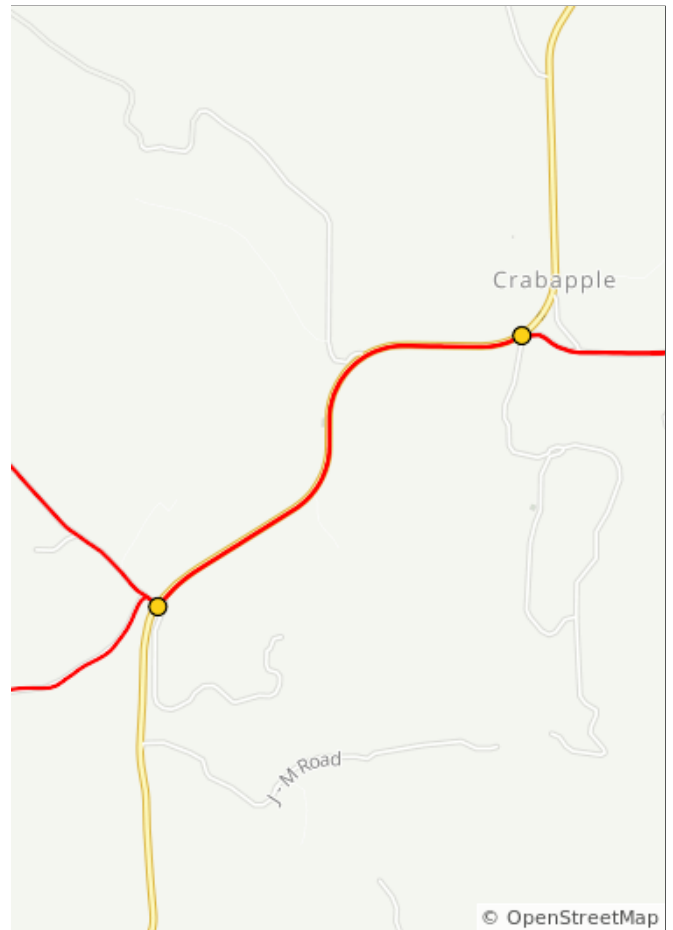
7.3 miles. +301/-335 feet

Num	Dist	Prev	Type	Note	Next
13.	26.7	0.3	→	R onto Keese-Sagebiel Rd	3.9
14.	30.6	3.9	→	R onto Keese Rd	5.0



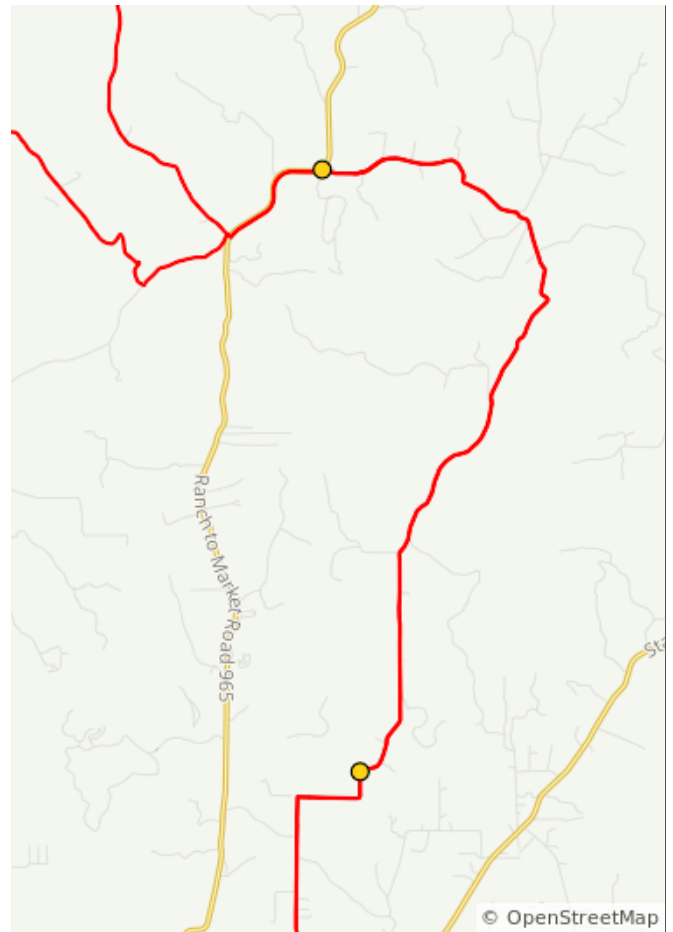
4.2 miles. +225/-292 feet

Num	Dist	Prev	Type	Note	Next
15.	35.5	5.0	←	L onto Ranch Rd 965	1.5
16.	37.0	1.5	→	R onto Lower Crabapple Rd	0.0



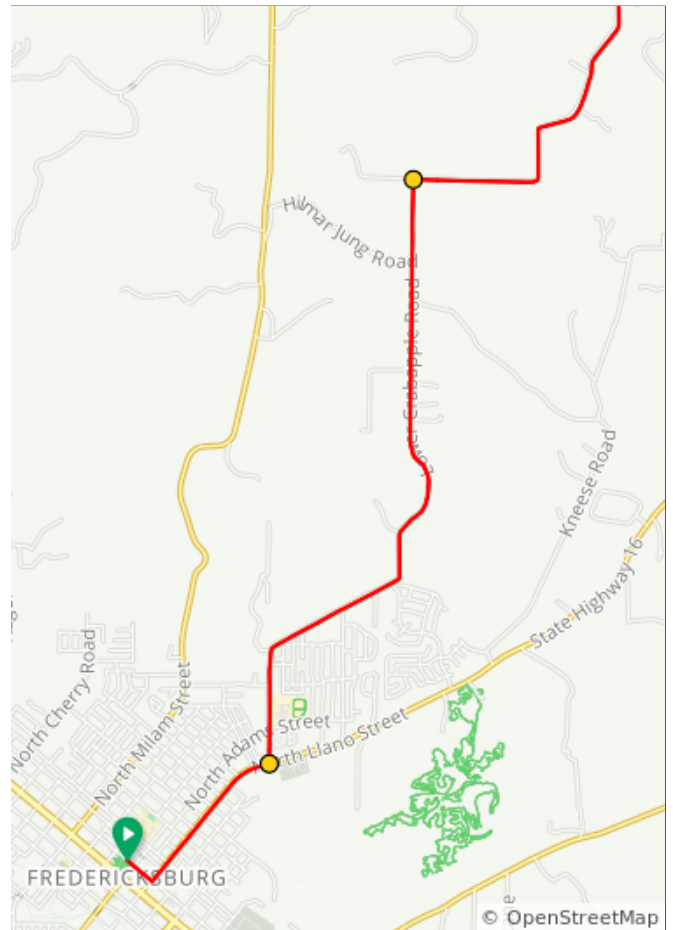
6.4 miles. +0/-82 feet

Num	Dist	Prev	Type	Note	Next
17.	37.0	0.0	←	L to stay on Lower Crabapple Rd	10.2
18.	47.2	10.2	←	L to stay on Lower Crabapple Rd	1.0



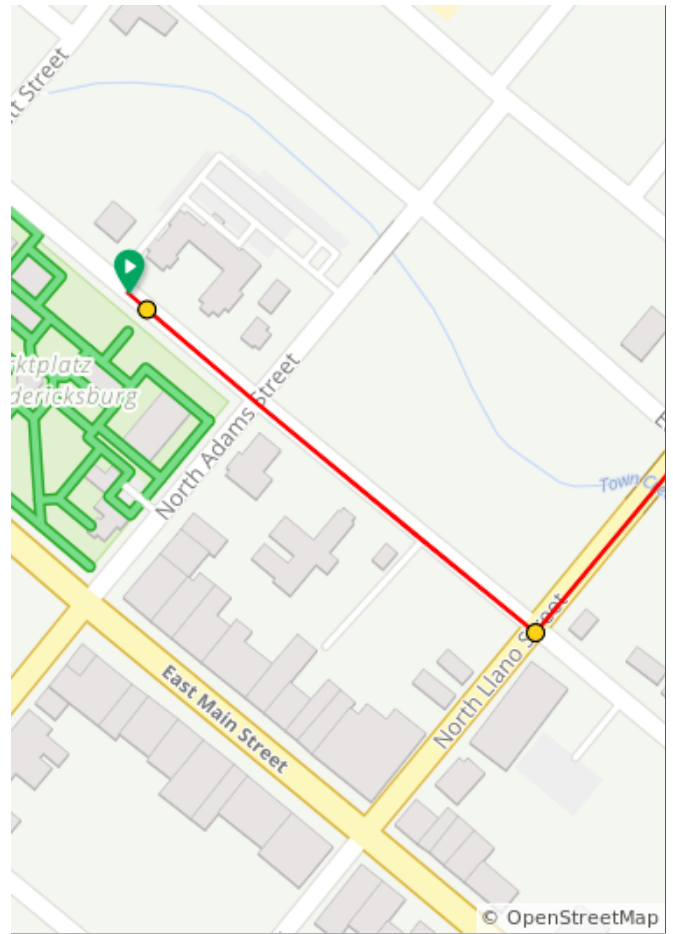
10.2 miles. +519/-503 feet

Num	Dist	Prev	Type	Note	Next
19.	48.2	1.0	←	L to stay on Lower Crabapple Rd	4.0
20.	52.2	4.0	→	R onto N Llano St/N State Hwy 16	1.0



5.0 miles. +231/-276 feet

Num	Dist	Prev	Type	Note	Next
21.	53.2	1.0	→	R onto E Austin St	0.2
22.	53.3	0.2	📍	End of route	0.0



1.2 miles. +0/-0 feet